

77°34'30"W

77°34'0"W

77°33'30"W

77°33'0"W

41°22'30"N

41°22'30"N

41°22'0"N

41°22'0"N

41°21'30"N

41°21'30"N

41°21'0"N

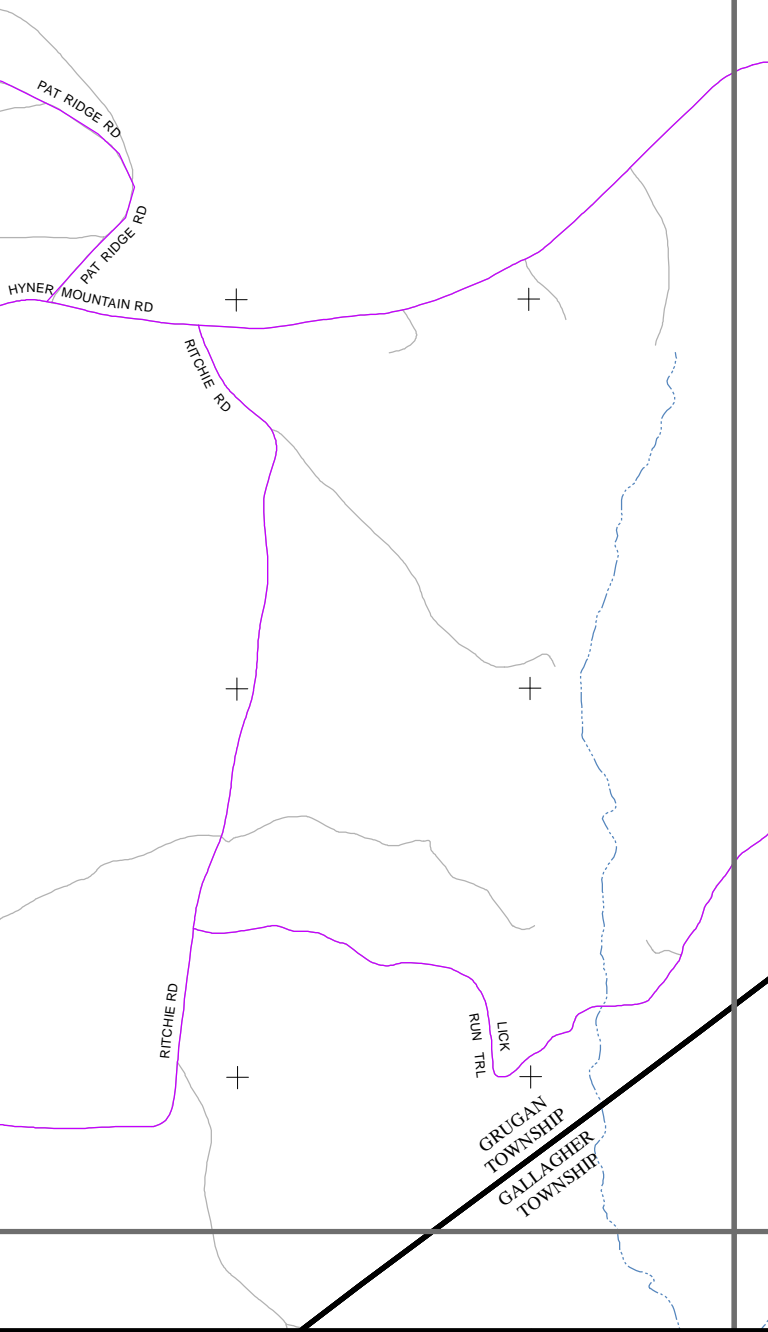
41°21'0"N

77°34'30"W

77°34'0"W















77°33'30"W

77°33'0"W



GRUGAN
TOWNSHIP
GALLAGHER
TOWNSHIP

MAP KEY

-  COUNTYWIDE INDEX GRID
-  HOSPITAL
-  FIRESTATIONS
-  MILEMARKERS
-  LANDING ZONES
-  LIMITED ACCESS 4 LN
-  LIMITED ACCESS INTERSTATE
-  STATE HIGHWAY 2 LN
-  STREETS
-  LANES, DRIVEWAYS, UTILITY ROADS
-  STREAMS
-  BOROUGH
-  CITY
-  TOWNSHIP



1 inch equals 1,500 feet



50	51	52
64	65	66
80	81	82

PAGE
65