

77°48'0"W

77°47'30"W

77°47'0"W

77°46'30"W

77°46'0"W

41°17'30"N

41°17'30"N

41°17'0"N

41°17'0"N

41°16'30"N

41°16'30"N

41°16'0"N

41°16'0"N





77°48'0"W

77°47'30"W

77°47'0"W

77°46'30"W

77°46'0"W

- MAP KEY**
-  COUNTYWIDE INDEX GRID
 -  HOSPITAL
 -  FIRE STATIONS
 -  MILEMARKERS
 -  LANDING ZONES
 -  LIMITED ACCESS 4 LN
 -  LIMITED ACCESS INTERSTATE
 -  STATE HIGHWAY 2 LN
 -  STREETS
 -  LANES, DRIVEWAYS, UTILITY ROADS
 -  STREAMS
 -  BOROUGH
 -  CITY
 -  TOWNSHIP



1 inch equals 1,500 feet



90	91	92
108	109	110
127	128	129

PAGE
109