














1 inch = 1,500 feet



- MAP KEY**
-  COUNTYWIDE INDEX GRID
 -  HOSPITAL
 -  FIRESTATIONS
 -  MILEMARKERS
 -  LANDING ZONES
 -  LIMITED ACCESS 4 LN
 -  LIMITED ACCESS INTERSTATE
 -  STATE HIGHWAY 2 LN
 -  STREETS
 -  LANES, DRIVEWAYS, UTILITY ROADS
 -  STREAMS
 -  BOROUGH
 -  CITY
 -  TOWNSHIP

99	100	
117	118	119
136	137B 137A	137C 137D

PAGE
118