

77°34'30"W

77°34'0"W

77°33'30"W

77°33'0"W

41°15'30"N

41°15'30"N

41°15'0"N

41°15'0"N

41°14'30"N

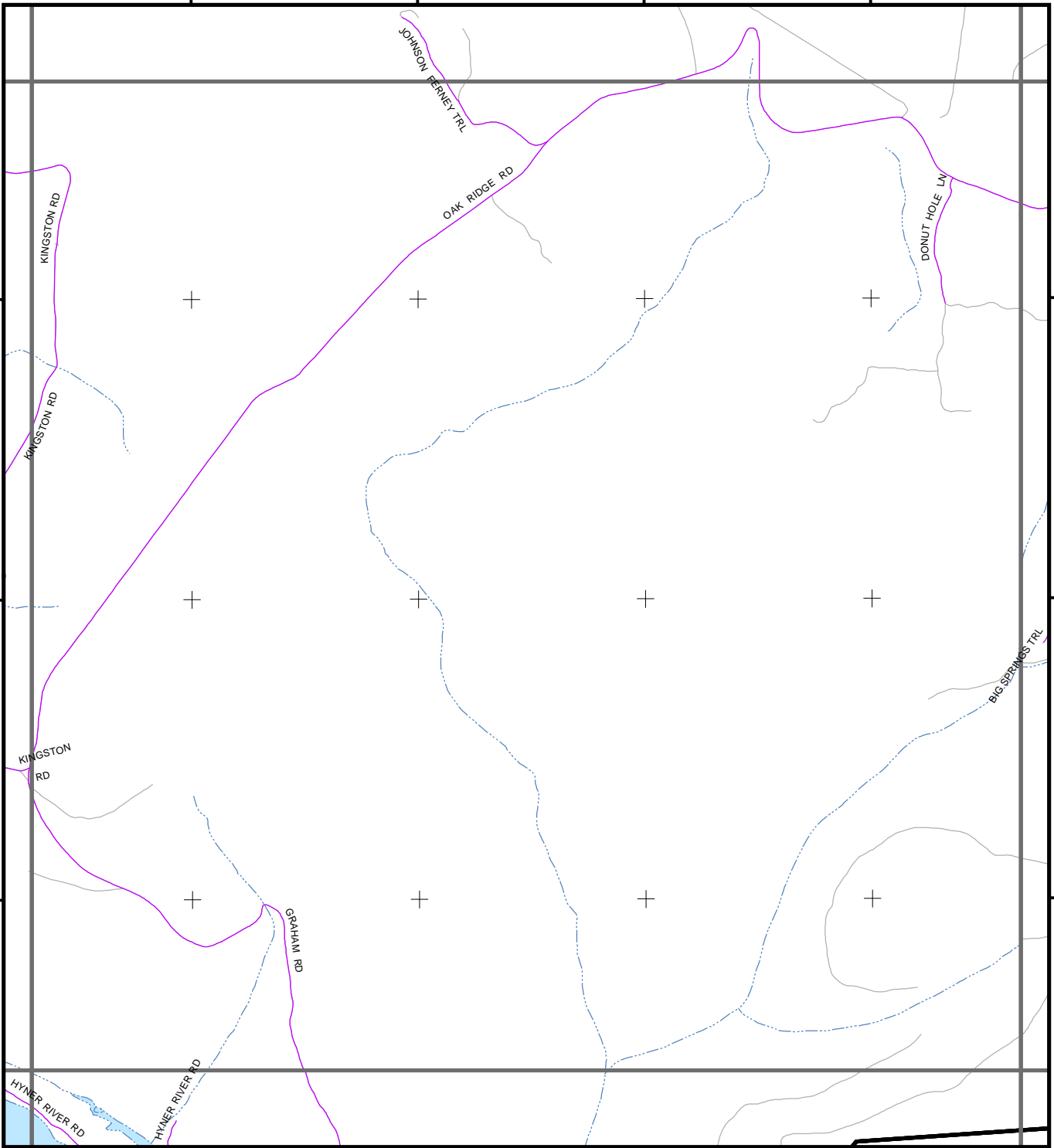
41°14'30"N

77°34'30"W



77°34'0"W

77°33'30"W

77°33'0"W



MAP KEY

-  COUNTYWIDE INDEX GRID
-  HOSPITAL
-  FIRE STATIONS
-  MILEMARKERS
-  LANDING ZONES
-  LIMITED ACCESS 4 LN
-  LIMITED ACCESS INTERSTATE
-  STATE HIGHWAY 2 LN
-  STREETS
-  LANES, DRIVEWAYS, UTILITY ROADS
-  STREAMS
-  BOROUGH
-  CITY
-  TOWNSHIP



1 inch equals 1,500 feet



| | | |
|-----|-----|-----|
| 114 | 115 | 116 |
| 133 | 134 | 135 |
| 154 | 155 | 156 |

PAGE
134