

77°58'30"W

77°58'0"W

77°57'30"W

77°57'0"W

KEATING MOUNTAIN RD

SHADES LN

SCHOOL HOUSE LN

41°14'0"N

41°14'0"N

+

+

+

+

41°13'30"N

41°13'30"N

+

+

+

+

41°13'0"N

41°13'0"N

+

+

+

+

41°12'30"N

41°12'30"N

+

+

+

+















77°58'30"W

77°58'0"W

77°57'30"W

77°57'0"W

MAP KEY

-  COUNTYWIDE INDEX GRID
-  HOSPITAL
-  FIRE STATIONS
-  MILEMARKERS
-  LANDING ZONES
-  LIMITED ACCESS 4 LN
-  LIMITED ACCESS INTERSTATE
-  STATE HIGHWAY 2 LN
-  STREETS
-  LANES, DRIVEWAYS, UTILITY ROADS
-  STREAMS
-  BOROUGH
-  CITY
-  TOWNSHIP



1 inch equals 1,500 feet



122	123	124
143	144	145
165	166	

PAGE  
144