

77°39'0"W

77°38'30"W

77°38'0"W

77°37'30"W

77°37'0"W

41°14'0"N

41°14'0"N

41°13'30"N

41°13'30"N

41°13'0"N

41°13'0"N

41°12'30"N

41°12'30"N

77°39'0"W

77°38'30"W

77°38'0"W

77°37'30"W

77°37'0"W

SHOEMAKER
RIDGE RD




BAKER RUN RD

SMOKE HOLE TRL

EAGLETON RUN TRL

EAGLETON RD

MAP KEY

-  COUNTYWIDE INDEX GRID
-  HOSPITAL
-  FIRE STATIONS
-  MILEMARKERS
-  LANDING ZONES
-  LIMITED ACCESS 4 LN
-  LIMITED ACCESS INTERSTATE
-  STATE HIGHWAY 2 LN
-  STREETS
-  LANES, DRIVEWAYS, UTILITY ROADS
-  STREAMS
-  BOROUGH
-  CITY
-  TOWNSHIP



1 inch equals 1,500 feet



131	132	133
152	153	154
173	174	175

PAGE
153