

77°34'30"W

77°34'0"W

77°33'30"W

77°33'0"W

41°14'0"N

41°14'0"N

41°13'30"N

41°13'30"N

41°13'0"N

41°13'0"N

41°12'30"N

41°12'30"N















77°34'30"W

77°34'0"W

77°33'30"W

77°33'0"W

MAP KEY

-  COUNTYWIDE INDEX GRID
-  HOSPITAL
-  FIRE STATIONS
-  MILEMARKERS
-  LANDING ZONES
-  LIMITED ACCESS 4 LN
-  LIMITED ACCESS INTERSTATE
-  STATE HIGHWAY 2 LN
-  STREETS
-  LANES, DRIVEWAYS, UTILITY ROADS
-  STREAMS
-  BOROUGH
-  CITY
-  TOWNSHIP



1 inch equals 1,500 feet



133	134	135
154	155	156
175	176	177

PAGE
155

HYNER RIVER RD

GRUGAY TOWNSHIP
COLEBROOK TOWNSHIP

GRAHAM RD

MCCOY LN
RENO RD

120

E FERNEY RD
LINDSEY RD

KING HOLE