

77°26'0"W

77°25'30"W

77°25'0"W

77°24'30"W

77°24'0"W

41°14'0"N

41°14'0"N

41°13'30"N

41°13'30"N

41°13'0"N

41°13'0"N

41°12'30"N

41°12'30"N















77°26'0"W

77°25'30"W

77°25'0"W

77°24'30"W

77°24'0"W

- MAP KEY**
-  COUNTYWIDE INDEX GRID
 -  HOSPITAL
 -  FIRE STATIONS
 -  MILEMARKERS
 -  LANDING ZONES
 -  LIMITED ACCESS 4 LN
 -  LIMITED ACCESS INTERSTATE
 -  STATE HIGHWAY 2 LN
 -  STREETS
 -  LANES, DRIVEWAYS, UTILITY ROADS
 -  STREAMS
 -  BOROUGH
 -  CITY
 -  TOWNSHIP



1 inch equals 1,500 feet



137B	137C	138	139	
137A	137D			
158	159	160		
179	180B	180C	181B	181C
	180A	180D	181A	181D

PAGE
159

COUDERSPORT PIKE

BRYANS LN
KELLY LN

664

IRISH LN

COLTRANE LN

MILES LN

SUNSHINE DR

EAGLE HOLW

SAWMILL RD

SAWMILL RD

MOUNTAINSTONE TRL

LITTLE PLUM RUN RD

GALLAGHER TOWNSHIP

DUNNSTABLE TOWNSHIP

BEAR PEN HOLLOW RD

GROUSE DR

ROCK LN