

77°54'30"W

77°54'0"W

77°53'30"W

41°26'30"N

41°26'30"N

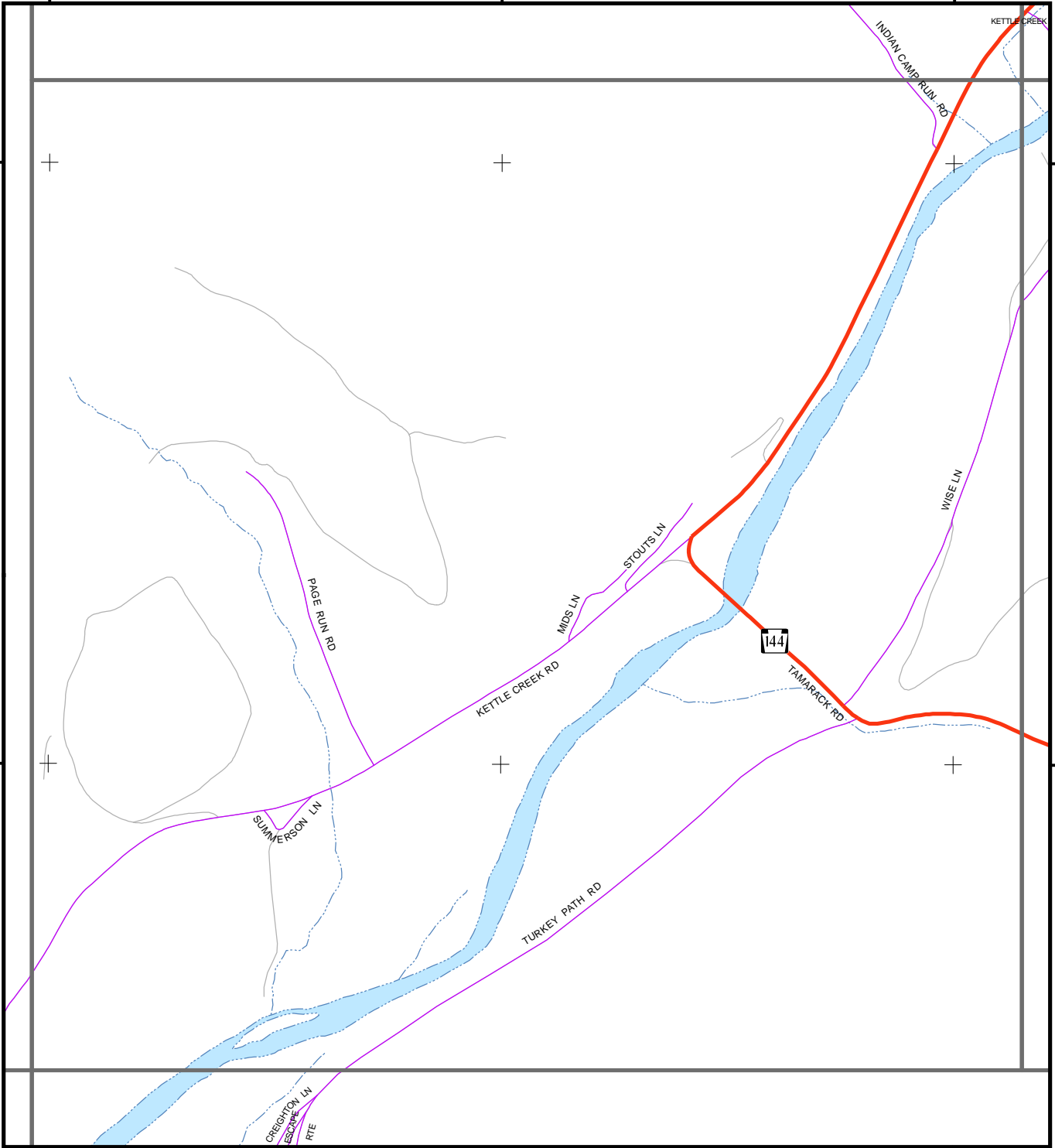
41°26'0"N

41°26'0"N

77°54'30"W

77°54'0"W











77°53'30"W

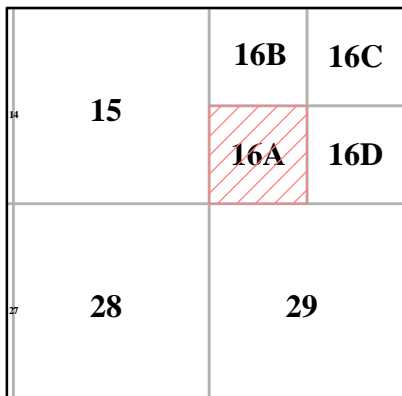


1 inch equals 750 feet



**MAP KEY**

-  COUNTYWIDE INDEX GRID
-  HOSPITAL
-  FIRE STATIONS
-  MILEMARKERS
-  LANDING ZONES
-  LIMITED ACCESS 4 LN
-  LIMITED ACCESS INTERSTATE
-  STATE HIGHWAY 2 LN
-  STREETS
-  LANES, DRIVEWAYS, UTILITY ROADS
-  STREAMS
-  BOROUGH
-  CITY
-  TOWNSHIP



PAGE  
16A