




1 inch equals 750 feet



MAP KEY

-  COUNTYWIDE INDEX GRID
-  HOSPITAL
-  FIRE STATIONS
-  MILEMARKERS
-  LANDING ZONES
-  LIMITED ACCESS 4 LN
-  LIMITED ACCESS INTERSTATE
-  STATE HIGHWAY 2 LN
-  STREETS
-  LANES, DRIVEWAYS, UTILITY ROADS
-  STREAMS
-  BOROUGH
-  CITY
-  TOWNSHIP

150	151
171	<div style="border: 1px solid red; border-style: dashed; padding: 2px;">172B</div> <div style="display: inline-block; vertical-align: middle;">172C</div>
	<div style="display: inline-block; vertical-align: middle;">172A</div> <div style="display: inline-block; vertical-align: middle;">172D</div>

PAGE

172B