

77°24'0"W

77°23'30"W

77°23'0"W

41°9'30"N

41°9'30"N

41°10'0"N















41°10'0"N

77°24'0"W

77°23'30"W

77°23'0"W

MAP KEY

-  COUNTYWIDE INDEX GRID
-  HOSPITAL
-  FIRE STATIONS
-  MILEMARKERS
-  LANDING ZONES
-  LIMITED ACCESS 4 LN
-  LIMITED ACCESS INTERSTATE
-  STATE HIGHWAY 2 LN
-  STREETS
-  LANES, DRIVEWAYS, UTILITY ROADS
-  STREAMS
-  BOROUGH
-  CITY
-  TOWNSHIP



1 inch equals 750 feet



202B	202C	203B	203C	204B
202A	202D	203A	203D	204A
220B	220C	221		222B
220A	220D			222A

PAGE

203A