

77°21'30"W

77°21'0"W

41°10'0"N

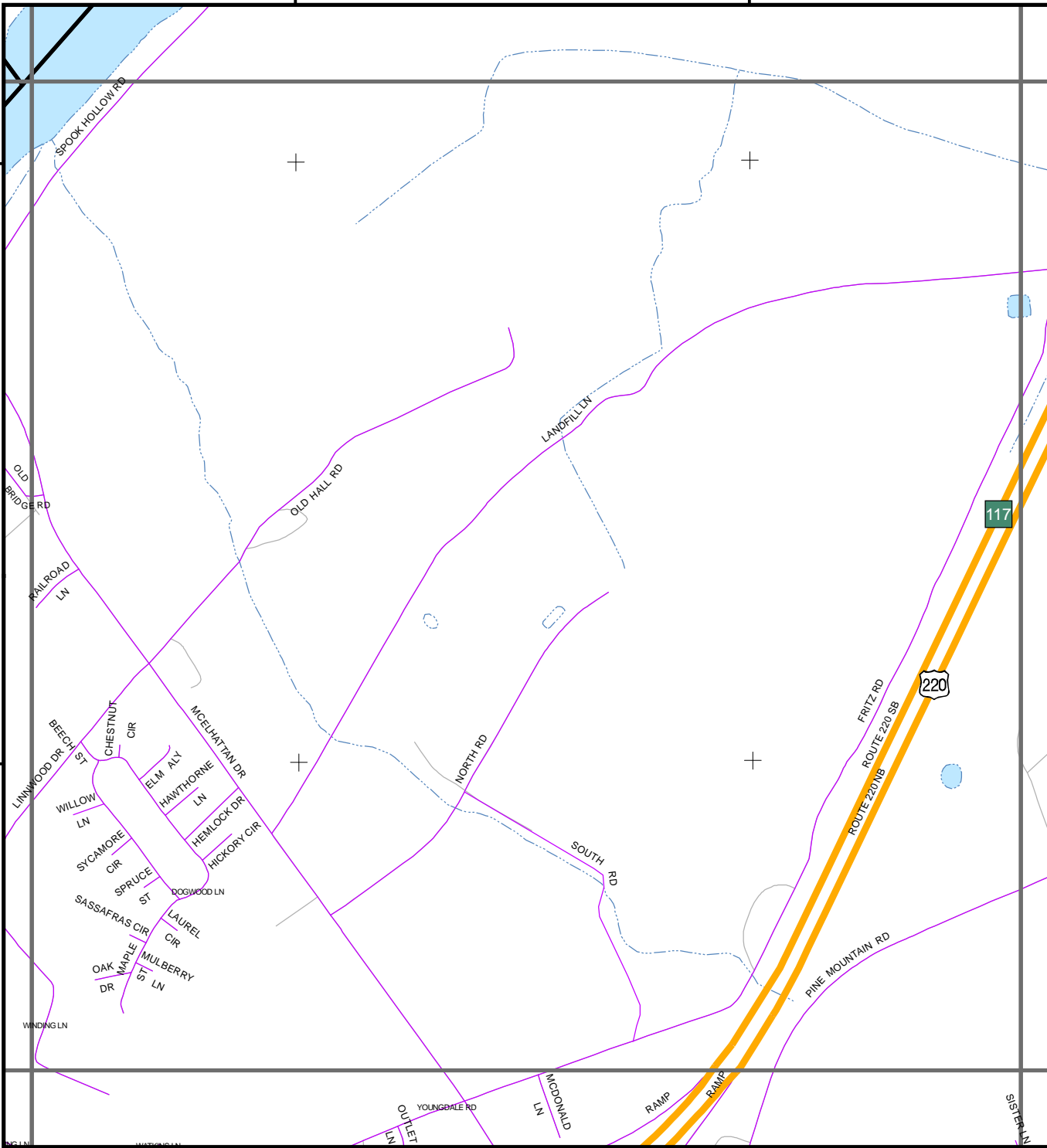
41°10'0"N

41°9'30"N

41°9'30"N

77°21'30"W







77°21'0"W



1 inch equals 750 feet



**MAP KEY**

-  COUNTYWIDE INDEX GRID
-  HOSPITAL
-  FIRE STATIONS
-  MILEMARKERS
-  LANDING ZONES
-  LIMITED ACCESS 4 LN
-  LIMITED ACCESS INTERSTATE
-  STATE HIGHWAY 2 LN
-  STREETS
-  LANES, DRIVEWAYS, UTILITY ROADS
-  STREAMS
-  BOROUGH
-  CITY
-  TOWNSHIP

203B	203C	204B	204C
203A	203D	204A	204D
221		222B	222C
		222A	222D

PAGE

204A