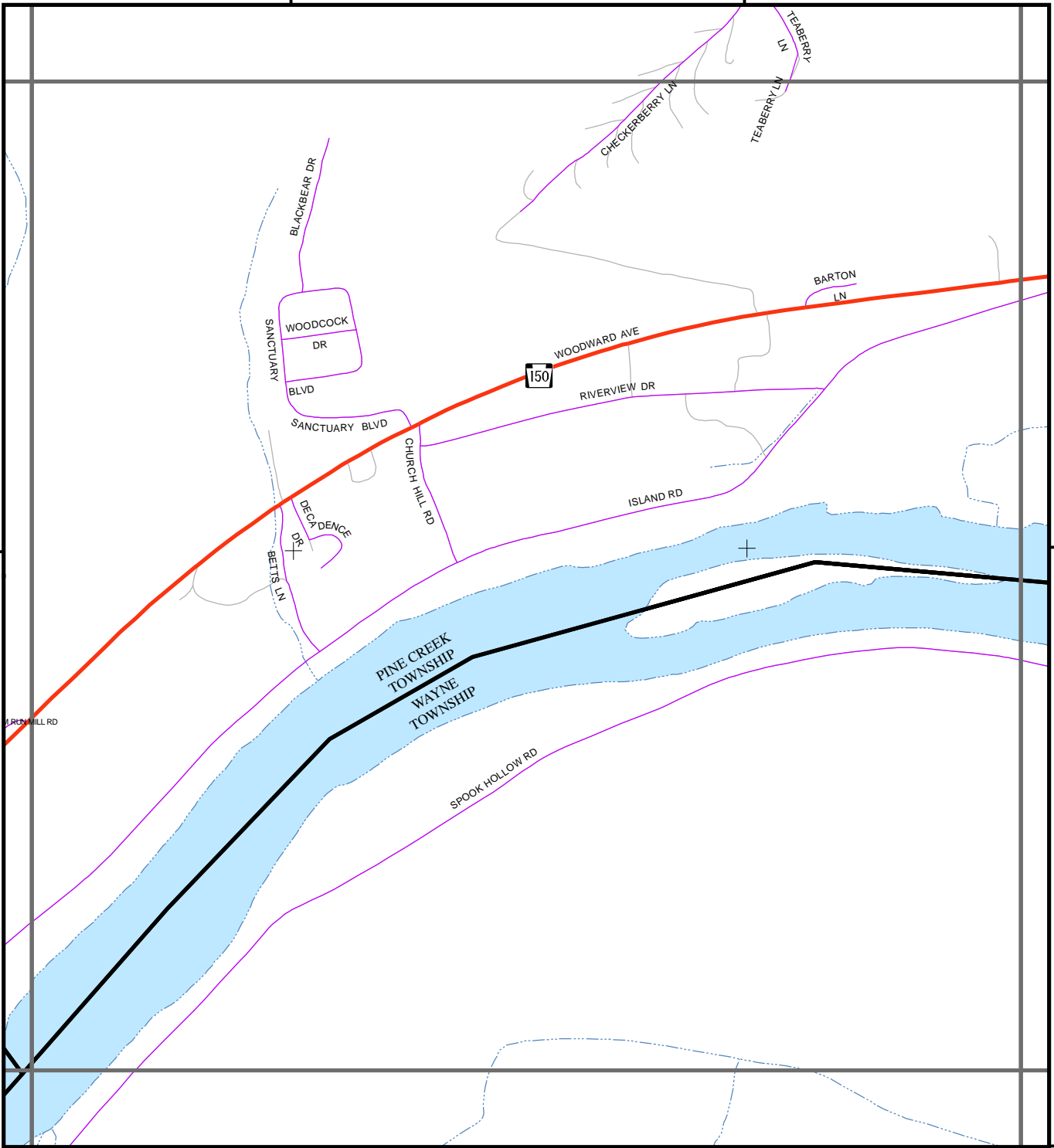


77°21'30"W

77°21'0"W

41°10'30"N

41°10'30"N



77°21'30"W

77°21'0"W















41°10'0"N



1 inch equals 750 feet



MAP KEY

-  COUNTYWIDE INDEX GRID
-  HOSPITAL
-  FIRE STATIONS
-  MILEMARKERS
-  LANDING ZONES
-  LIMITED ACCESS 4 LN
-  LIMITED ACCESS INTERSTATE
-  STATE HIGHWAY 2 LN
-  STREETS
-  LANES, DRIVEWAYS, UTILITY ROADS
-  STREAMS
-  BOROUGH
-  CITY
-  TOWNSHIP

181D	182A	182D
203C	204B	204C
203D	204A	204D

PAGE
204B