

77°17'0"W

77°16'30"W

41°9'0"N

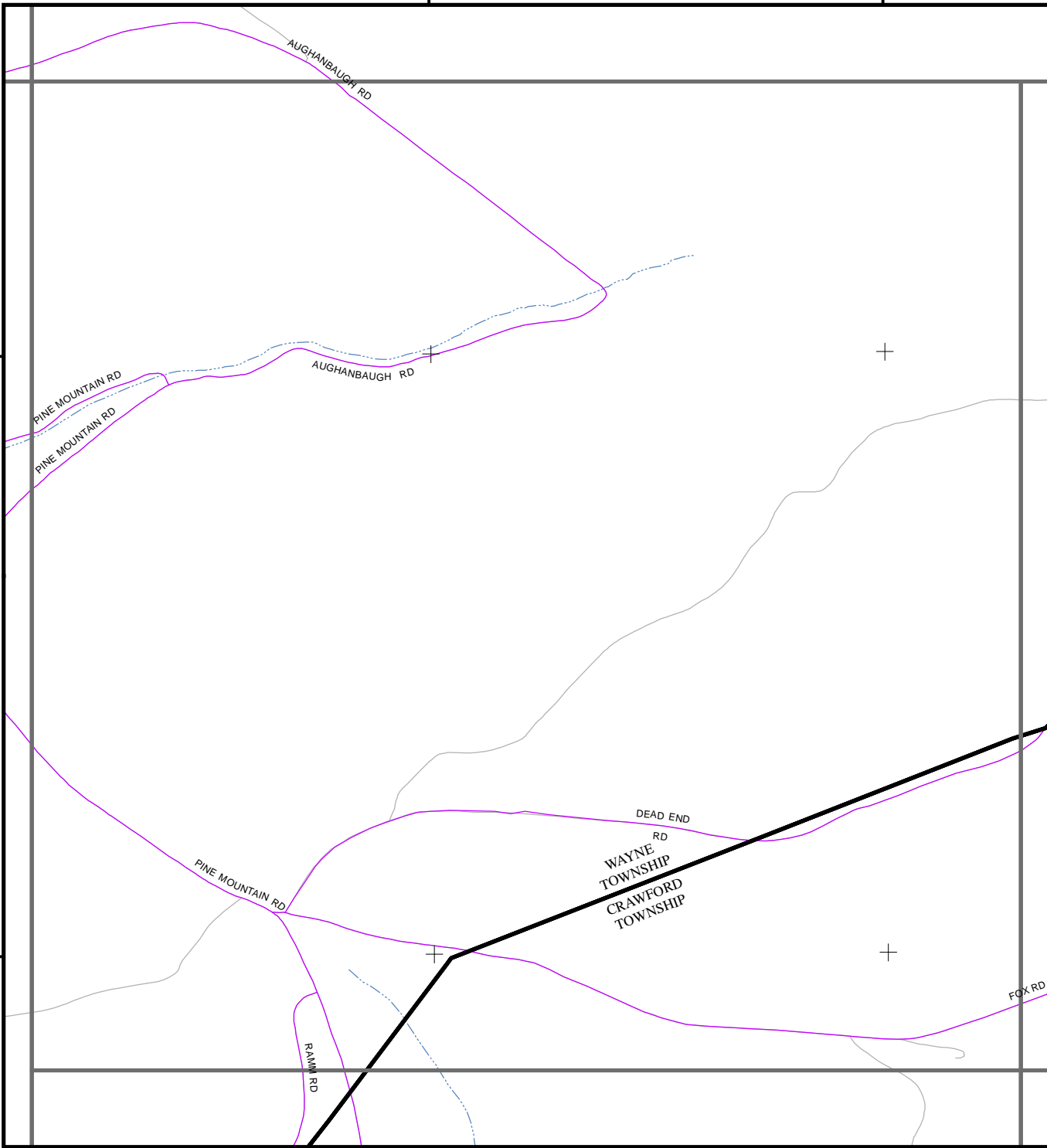
41°9'0"N

41°8'30"N

41°8'30"N

77°17'0"W















77°16'30"W



1 inch equals 750 feet



**MAP KEY**

-  COUNTYWIDE INDEX GRID
-  HOSPITAL
-  FIRE STATIONS
-  MILEMARKERS
-  LANDING ZONES
-  LIMITED ACCESS 4 LN
-  LIMITED ACCESS INTERSTATE
-  STATE HIGHWAY 2 LN
-  STREETS
-  LANES, DRIVEWAYS, UTILITY ROADS
-  STREAMS
-  BOROUGH
-  CITY
-  TOWNSHIP

205B	205C	206	
205A	205D		
223		224B	224C
		224A	224D

PAGE  
224B