

77°28'0"W

77°27'30"W

77°27'0"W

77°26'30"W

41°1'0"N

41°1'0"N

41°0'30"N

41°0'30"N

41°0'0"N

41°0'0"N

40°59'30"N

40°59'30"N















77°28'0"W

77°27'30"W

77°27'0"W

77°26'30"W

MAP KEY

-  COUNTYWIDE INDEX GRID
-  HOSPITAL
-  FIRE STATIONS
-  MILEMARKERS
-  LANDING ZONES
-  LIMITED ACCESS 4 LN
-  LIMITED ACCESS INTERSTATE
-  STATE HIGHWAY 2 LN
-  STREETS
-  LANES, DRIVEWAYS, UTILITY ROADS
-  STREAMS
-  BOROUGH
-  CITY
-  TOWNSHIP



1 inch equals 1,500 feet



275B	275C	276	277
275A	275D		
287	288	289	
296	297	298	

PAGE  
288

LAMAR TOWNSHIP  
PORTER TOWNSHIP

LAMAR TOWNSHIP  
LOGAN TOWNSHIP

PORTER TOWNSHIP  
LOGAN TOWNSHIP

CHERRY RUN TRL

JOHNHO LN

SUMMER MOUNTAIN RD

NARROWS RD

HEMPHILL LN