

77°21'30"W

77°21'0"W

77°20'30"W

77°20'0"W

WHITEDEER RD

LOGAN TOWNSHIP

GREENE TOWNSHIP

GRENBURR GAP RD

40°59'0"N

40°59'0"N

+

+

+

+

+

+

+

+

+

+

+

+

40°58'0"N

40°58'0"N

77°21'30"W

77°21'0"W

77°20'30"W















77°20'0"W



1 inch equals 1,500 feet



MAP KEY

-  COUNTYWIDE INDEX GRID
-  HOSPITAL
-  FIRE STATIONS
-  MILEMARKERS
-  LANDING ZONES
-  LIMITED ACCESS 4 LN
-  LIMITED ACCESS INTERSTATE
-  STATE HIGHWAY 2 LN
-  STREETS
-  LANES, DRIVEWAYS, UTILITY ROADS
-  STREAMS
-  BOROUGH
-  CITY
-  TOWNSHIP

278	279	280A	280D
290	291	292	
299	300		

PAGE
300