

77°58'30"W

77°58'0"W

77°57'30"W

77°57'0"W

41°24'0"N

41°24'0"N

41°23'30"N

41°23'30"N

41°23'0"N

41°23'0"N

41°22'30"N

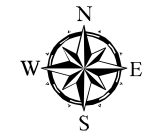
41°22'30"N

77°58'30"W

77°58'0"W

77°57'30"W















77°57'0"W



1 inch equals 1,500 feet



MAP KEY

-  COUNTYWIDE INDEX GRID
-  HOSPITAL
-  FIRE STATIONS
-  MILEMARKERS
-  LANDING ZONES
-  LIMITED ACCESS 4 LN
-  LIMITED ACCESS INTERSTATE
-  STATE HIGHWAY 2 LN
-  STREETS
-  LANES, DRIVEWAYS, UTILITY ROADS
-  STREAMS
-  BOROUGH
-  CITY
-  TOWNSHIP

26	27	28
39	40	41
53	54	55

PAGE
40

