

77°42'30"W

77°42'0"W

77°41'30"W

41°23'0"N

+

+

41°23'0"N

41°22'30"N

+

+

41°22'30"N

77°42'30"W

77°42'0"W















77°41'30"W



1 inch equals 750 feet



MAP KEY

-  COUNTYWIDE INDEX GRID
-  HOSPITAL
-  FIRE STATIONS
-  MILEMARKERS
-  LANDING ZONES
-  LIMITED ACCESS 4 LN
-  LIMITED ACCESS INTERSTATE
-  STATE HIGHWAY 2 LN
-  STREETS
-  LANES, DRIVEWAYS, UTILITY ROADS
-  STREAMS
-  BOROUGH
-  CITY
-  TOWNSHIP

| | | |
|-----|-----|----|
| 47B | 47C | 48 |
| 47A | 47D | |
| 61B | 61C | 62 |
| 61A | 61D | |

PAGE
47D

