













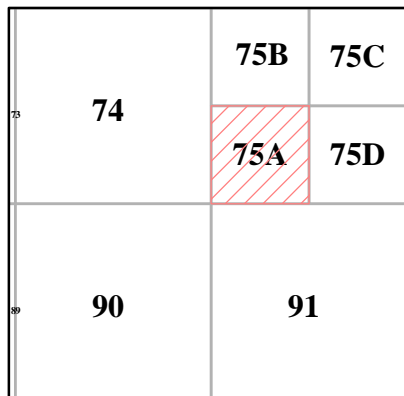


1 inch equals 750 feet



MAP KEY

-  COUNTYWIDE INDEX GRID
-  HOSPITAL
-  FIRE STATIONS
-  MILEMARKERS
-  LANDING ZONES
-  LIMITED ACCESS 4 LN
-  LIMITED ACCESS INTERSTATE
-  STATE HIGHWAY 2 LN
-  STREETS
-  LANES, DRIVEWAYS, UTILITY ROADS
-  STREAMS
-  BOROUGH
-  CITY
-  TOWNSHIP



PAGE

75A