

77°47'30"W

77°47'0"W

41°20'30"N

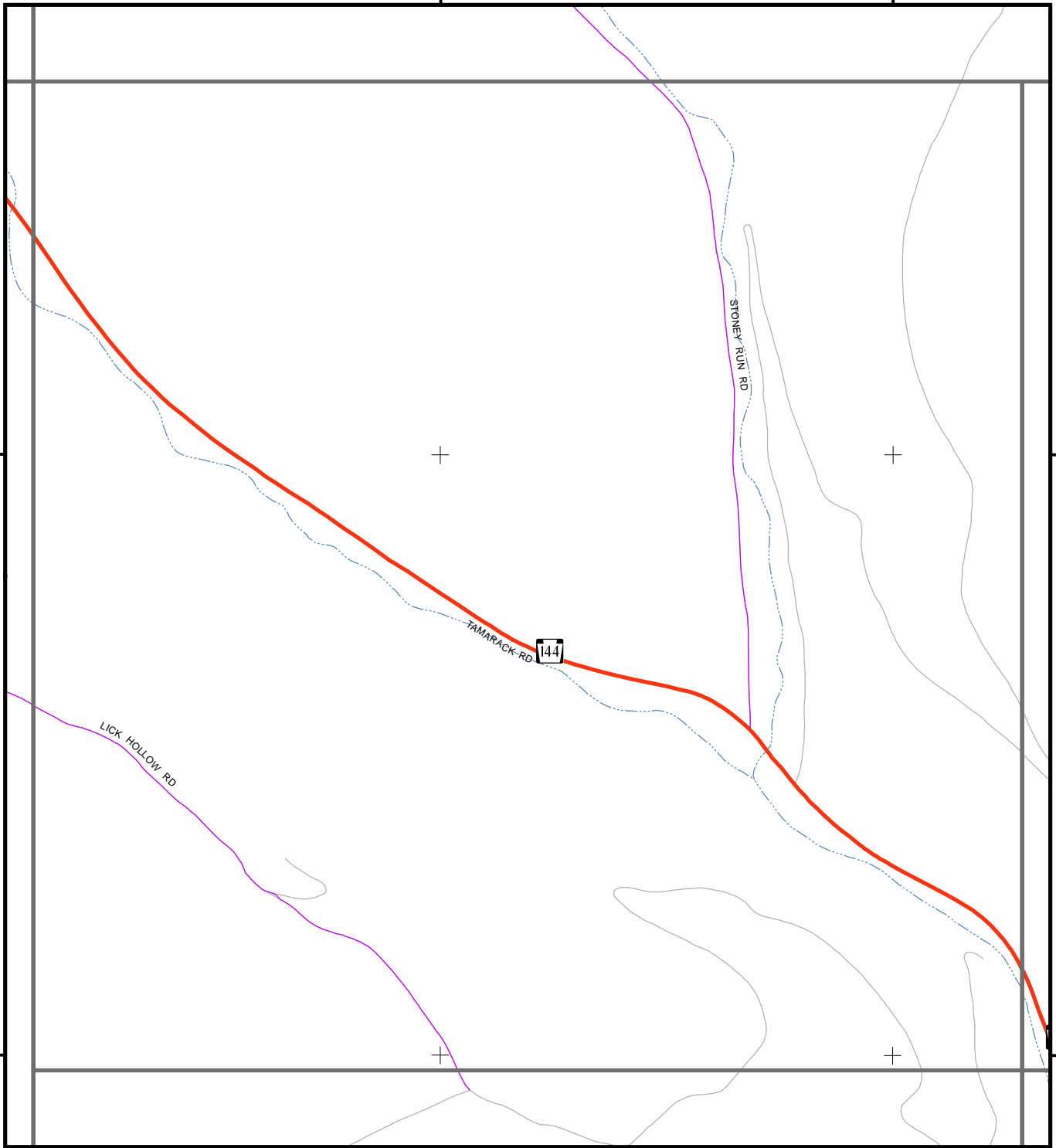
41°20'30"N

41°20'0"N















41°20'0"N

77°47'30"W

77°47'0"W

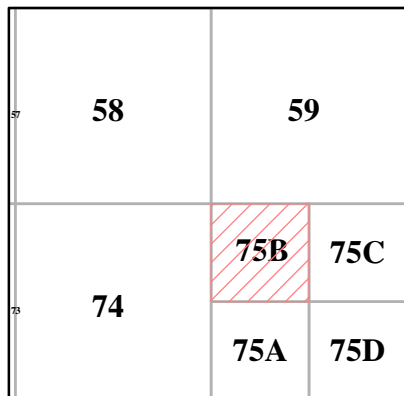


MAP KEY

-  COUNTYWIDE INDEX GRID
-  HOSPITAL
-  FIRE STATIONS
-  MILEMARKERS
-  LANDING ZONES
-  LIMITED ACCESS 4 LN
-  LIMITED ACCESS INTERSTATE
-  STATE HIGHWAY 2 LN
-  STREETS
-  LANES, DRIVEWAYS, UTILITY ROADS
-  STREAMS
-  BOROUGH
-  CITY
-  TOWNSHIP



1 inch equals 750 feet



PAGE
75B