

77°44'30"W

77°44'0"W

41°20'0"N

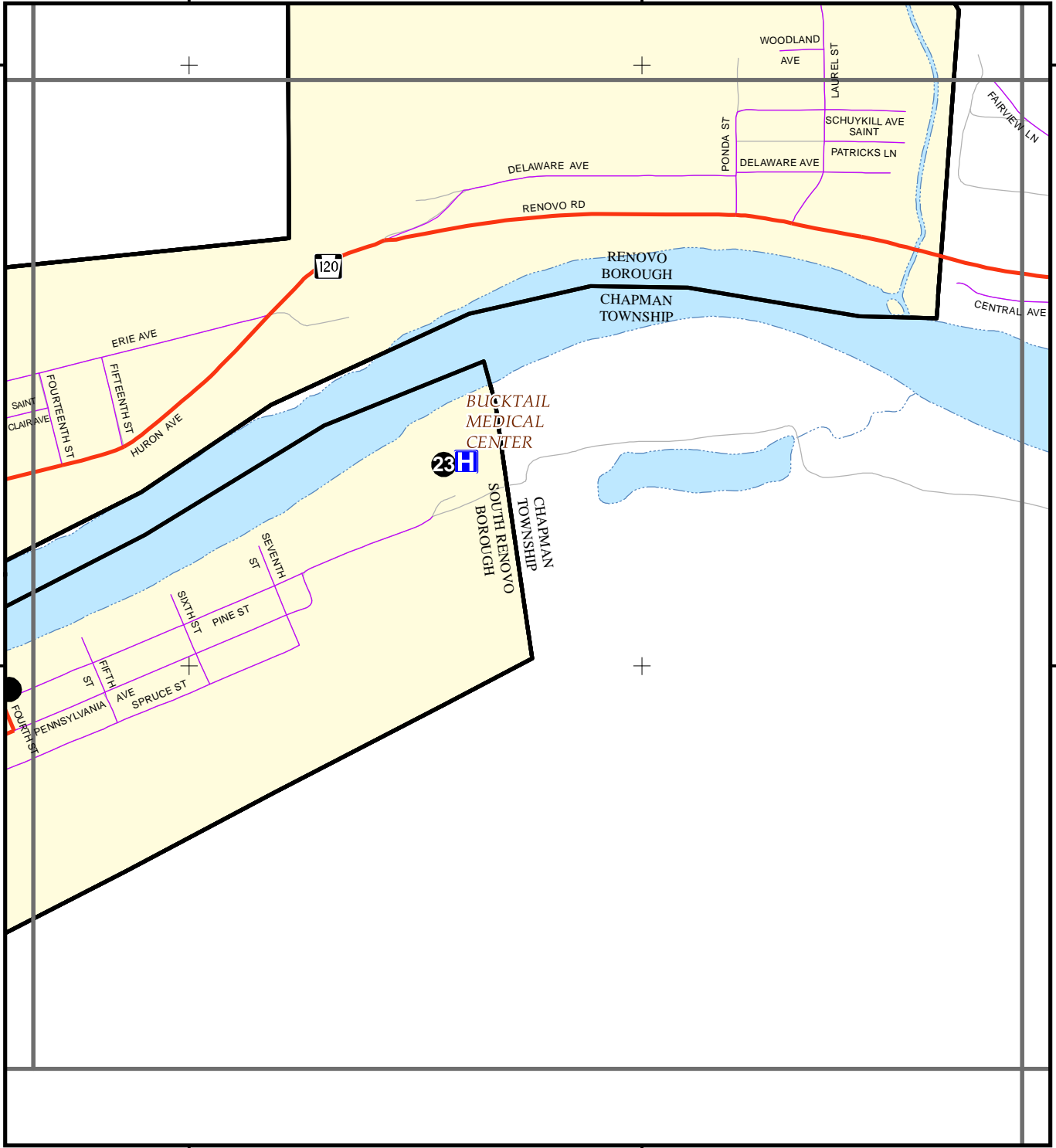
41°20'0"N

41°19'30"N

41°19'30"N

77°44'30"W















77°44'0"W



1 inch equals 750 feet



MAP KEY

-  COUNTYWIDE INDEX GRID
-  HOSPITAL
-  FIRE STATIONS
-  MILEMARKERS
-  LANDING ZONES
-  LIMITED ACCESS 4 LN
-  LIMITED ACCESS INTERSTATE
-  STATE HIGHWAY 2 LN
-  STREETS
-  LANES, DRIVEWAYS, UTILITY ROADS
-  STREAMS
-  BOROUGH
-  CITY
-  TOWNSHIP

76B	76C	77B	77C
76A	76D	77A	77D
92		93	

PAGE
76D