

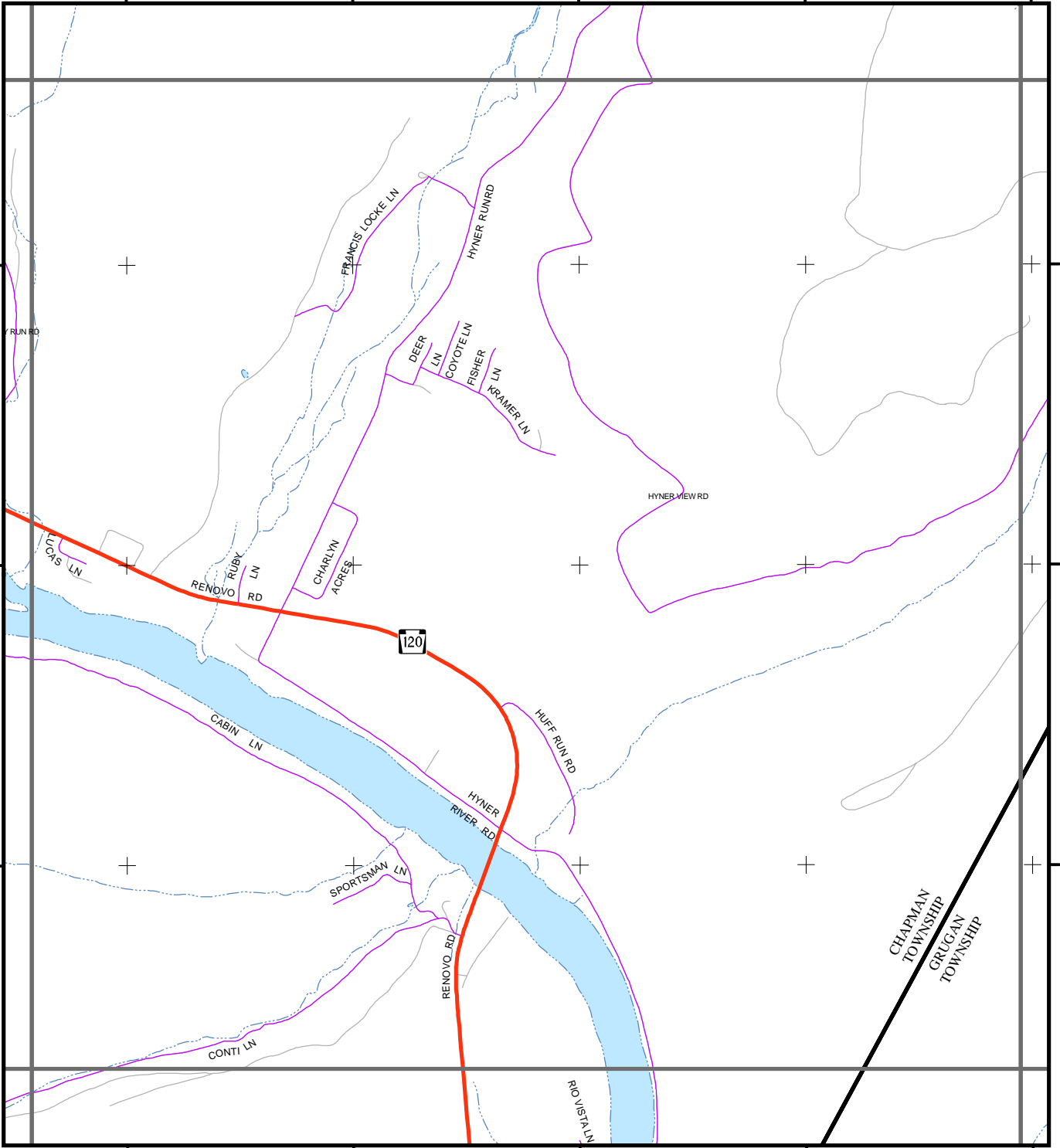
77°39'0"W 77°38'30"W 77°38'0"W 77°37'30"W 77°37'0"W

41°20'30"N 41°20'0"N 41°19'30"N














41°20'30"N 41°20'0"N 41°19'30"N

41°19'30"N 41°19'30"N 41°19'30"N

77°39'0"W 77°38'30"W 77°38'0"W 77°37'30"W 77°37'0"W



MAP KEY

-  COUNTYWIDE INDEX GRID
-  HOSPITAL
-  FIRE STATIONS
-  MILEMARKERS
-  LANDING ZONES
-  LIMITED ACCESS 4 LN
-  LIMITED ACCESS INTERSTATE
-  STATE HIGHWAY 2 LN
-  STREETS
-  LANES, DRIVEWAYS, UTILITY ROADS
-  STREAMS
-  BOROUGH
-  CITY
- TOWNSHIP



1 inch equals 1,500 feet



62	63	64
78	79	80
94	95	96

PAGE
79