

77°34'30"W

77°34'0"W

77°33'30"W

77°33'0"W

41°20'30"N

41°20'30"N

41°20'0"N

41°20'0"N

41°19'30"N

41°19'30"N

77°34'30"W

77°34'0"W

77°33'30"W






77°33'0"W



1 inch equals 1,500 feet



MAP KEY

-  COUNTYWIDE INDEX GRID
-  HOSPITAL
-  FIRESTATIONS
-  MILEMARKERS
-  LANDING ZONES
-  LIMITED ACCESS 4 LN
-  LIMITED ACCESS INTERSTATE
-  STATE HIGHWAY 2 LN
-  STREETS
-  LANES, DRIVEWAYS, UTILITY ROADS
-  STREAMS
-  BOROUGH
-  CITY
-  TOWNSHIP

63	64	65	66
79	80	81	82
95	96	97	98

PAGE
81

