

77°30'0"W

77°29'30"W

COLLERS

41°20'30"N

41°20'30"N

SINKING SPRING TRL

ROBINS RUN RD

41°20'0"N

41°20'0"N

77°30'30"W

77°30'0"W






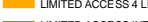
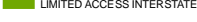


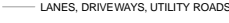




77°29'30"W

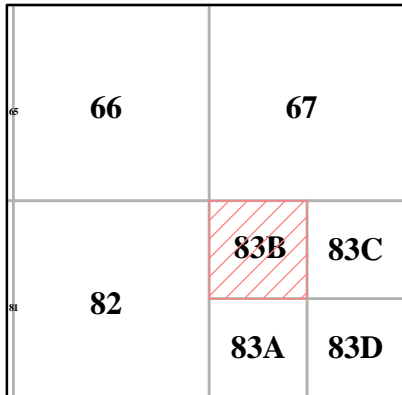


1 inch equals 750 feet



MAP KEY

-  COUNTYWIDE INDEX GRID
-  HOSPITAL
-  FIRE STATIONS
-  MILEMARKERS
-  LANDING ZONES
-  LIMITED ACCESS 4 LN
-  LIMITED ACCESS INTERSTATE
-  STATE HIGHWAY 2 LN
-  STREETS
-  LANES, DRIVEWAYS, UTILITY ROADS
-  STREAMS
-  BOROUGH
-  CITY
-  TOWNSHIP



PAGE  
83B