

77°58'30"W

77°58'0"W

77°57'30"W

77°57'0"W

41°19'0"N

41°19'0"N

41°18'30"N

41°18'30"N

41°18'0"N

41°18'0"N

41°17'30"N

41°17'30"N

77°58'30"W

77°58'0"W

77°57'30"W

77°57'0"W

ROCK RUN RD

COLERUN RD















MILL RUN RD

RENOVO RD

120

CAMP RUN RD

MAP KEY

-  COUNTYWIDE INDEX GRID
-  HOSPITAL
-  FIRE STATIONS
-  MILEMARKERS
-  LANDING ZONES
-  LIMITED ACCESS 4 LN
-  LIMITED ACCESS INTERSTATE
-  STATE HIGHWAY 2 LN
-  STREETS
-  LANES, DRIVEWAYS, UTILITY ROADS
-  STREAMS
-  BOROUGH
-  CITY
-  TOWNSHIP



1 inch equals 1,500 feet



69	70	71
85	86	87
103	104	105

PAGE
86