

77°43'30"W

77°43'0"W

77°42'30"W

77°42'0"W

77°41'30"W

41°29'0"N

41°29'0"N

41°28'30"N

41°28'30"N

41°28'0"N

41°28'0"N

41°27'30"N

41°27'30"N

77°43'30"W

77°43'0"W

77°42'30"W

77°42'0"W















77°41'30"W



1 inch equals 1,500 feet



MAP KEY

-  COUNTYWIDE INDEX GRID
-  HOSPITAL
-  FIRE STATIONS
-  MILEMARKERS
-  LANDING ZONES
-  LIMITED ACCESS 4 LN
-  LIMITED ACCESS INTERSTATE
-  STATE HIGHWAY 2 LN
-  STREETS
-  LANES, DRIVEWAYS, UTILITY ROADS
-  STREAMS
-  BOROUGH
-  CITY
-  TOWNSHIP

8	9	10
20	21	22
33	34	35

PAGE
9