














1 inch = 1,500 feet



- MAP KEY**
-  WATER SUPPLY LOCATION
 -  COUNTYWIDE INDEX GRID
 -  HOSPITAL
 -  FIRE STATIONS
 -  MILEMARKERS
 -  LANDING ZONES
 -  LIMITED ACCESS 4 LN
 -  LIMITED ACCESS INTERSTATE
 -  STATE HIGHWAY 2 LN
 -  STREETS
 -  LANES, DRIVEWAYS, UTILITY ROADS
 -  STREAMS
 -  BOROUGH
 - CITY
 - TOWNSHIP

269	270	271
282	283	284
294		

PAGE
283