










1 inch = 1,500 feet



- MAP KEY**
-  HOSPITAL
 -  COUNTYWIDE INDEX GRID
 -  MILEMARKERS
 -  LANDING ZONES
 -  LIMITED ACCESS 4 LN
 -  LIMITED ACCESS INTERSTATE
 -  STATE HIGHWAY 2 LN
 -  STREETS
 -  LANES, DRIVEWAYS, UTILITY ROADS
 - STREAMS
 - BOROUGH
 - CITY
 - TOWNSHIP

45	46B	46C	47B	
	46A	46D	47A	
59	60		61B	
			61A	
75B	75C	76B	76C	77B

PAGE
60